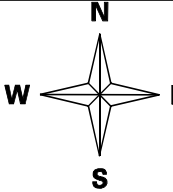
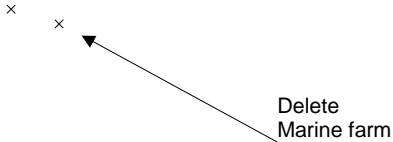


 59° 15'	  Delete Marine farm		
	 Insert Marine farm 5° 50'		
 NORWEGIAN HYDROGRAPHIC SERVICE	<p>This tracing is a supplement to the Etterretninger for Sjøfarende (Efs), and shall only be used with its corresponding Efs notice, the numbers of which is quoted on the tracing.</p> <p>The NHS is not liable for any other use of this tracing.</p> <p>Errors or discrepancies are to be reported to: Norwegian Hydrographic Service, e-mail efs@statkart.no</p> <p>Size: 148mm x 210mm (A5)</p>		<p>Chart no. <input type="text" value="15"/></p> <p>Scale <input type="text" value="1:50000"/></p> <p>Valid edition <input type="text" value="11/01"/></p> <p>Notice no. <input type="text" value="44898"/></p> <p>Efs no. <input type="text" value="172012"/></p> <p>Tracing no. <input type="text" value="1"/> of <input type="text" value="1"/></p>